

Public Document Pack

Date of meeting Tuesday, 19th December, 2017
Time 6.30 pm
Venue Committee Room 1. Civic Offices, Merrial Street,
Newcastle-under-Lyme, Staffs ST5 2AG
Contact Geoff Durham



Civic Offices
Merrial Street
Newcastle-under-Lyme
Staffordshire
ST5 2AG

Conservation Advisory Working Party

SUPPLEMENTARY AGENDA

PART 1- OPEN AGENDA

- 4A New applications received - Plans (Pages 3 - 18)
- 6A DRAFT KEELE CONSERVATION AREA APPRAISAL AND
MANAGEMENT PLAN SUPPLEMENTARY PLANNING
DOCUMENT - Plans (Pages 19 - 22)

Members: Councillors Miss J Cooper, Gardner (Vice-Chair), Johnson, Naylor (Chair) and Turner

Outside Representatives: Berrisford, Broome, Fisher, Redmond, Roberts, Wakeling and Whieldon

The appropriate Parish Council representative(s) and Ward Members

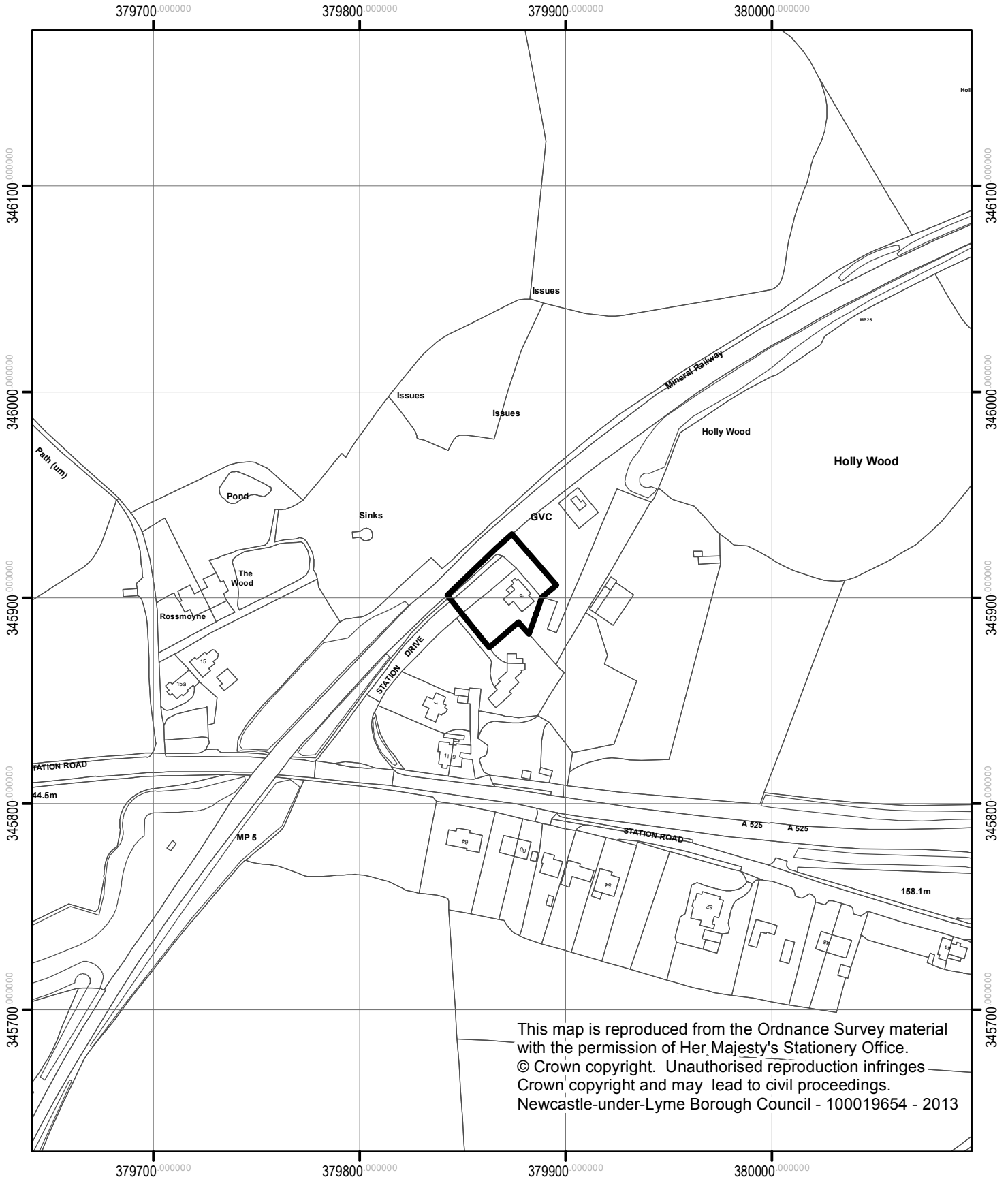
'Members of the Council: If you identify any personal training / development requirements from the items included in this agenda or through issues raised during the meeting, please bring them to the attention of the Committee Clerk at the close of the meeting'

FIELD_TITLE

Contacting the Council:
Switchboard 01782 717717 · Fax 01782 711032 · DX 20959 · Text 07800 140048
E-mail webmaster@newcastle-staffs.gov.uk · www.newcastle-staffs.gov.uk

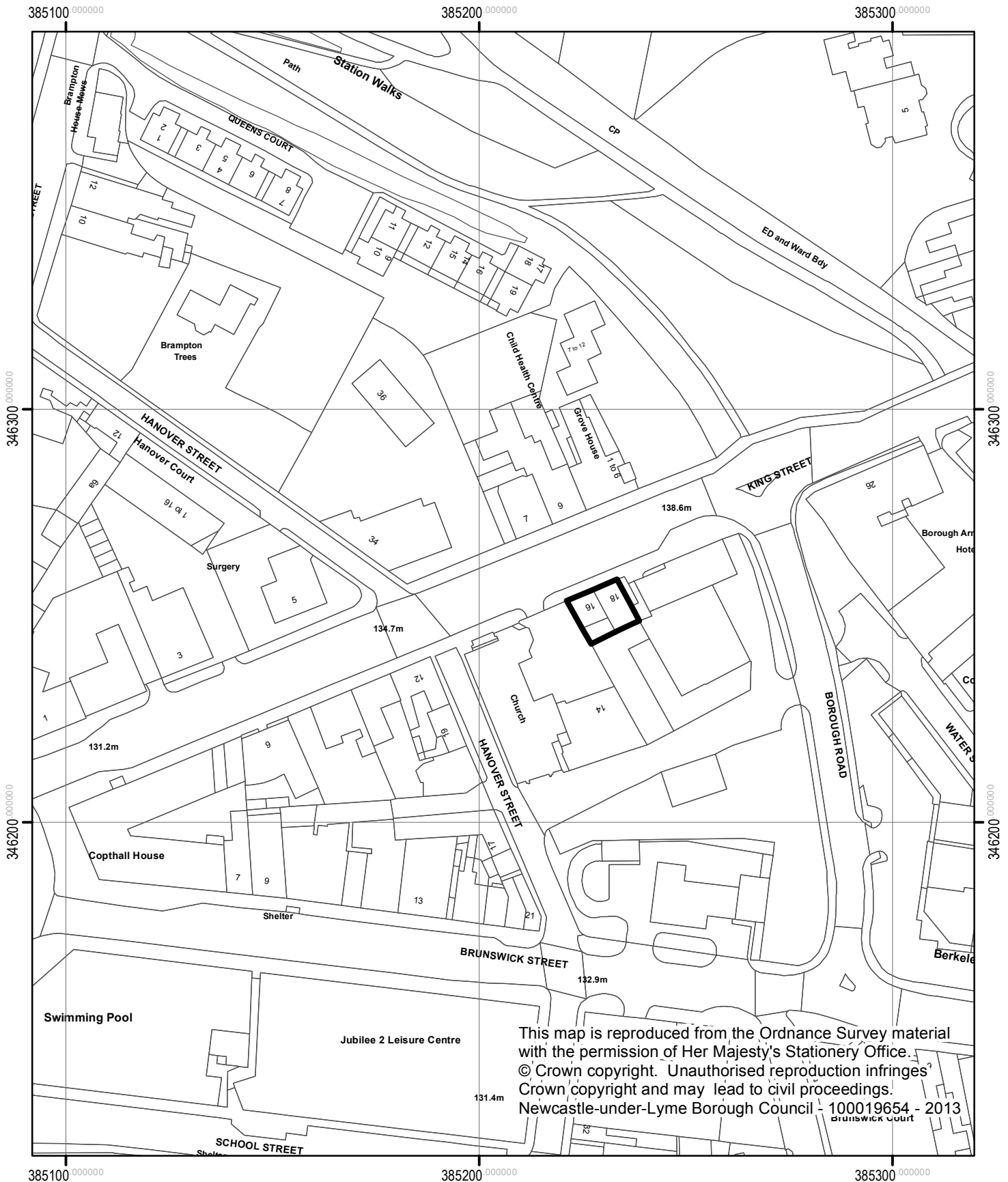
Britain in Bloom:
National Winner 2005
Silver Gilt Medal 2009
Regional Winner
2003, 2004, 2008,
2009, 2010
Gold Award Winner
2002 - 2010

This page is intentionally left blank



This page is intentionally left blank

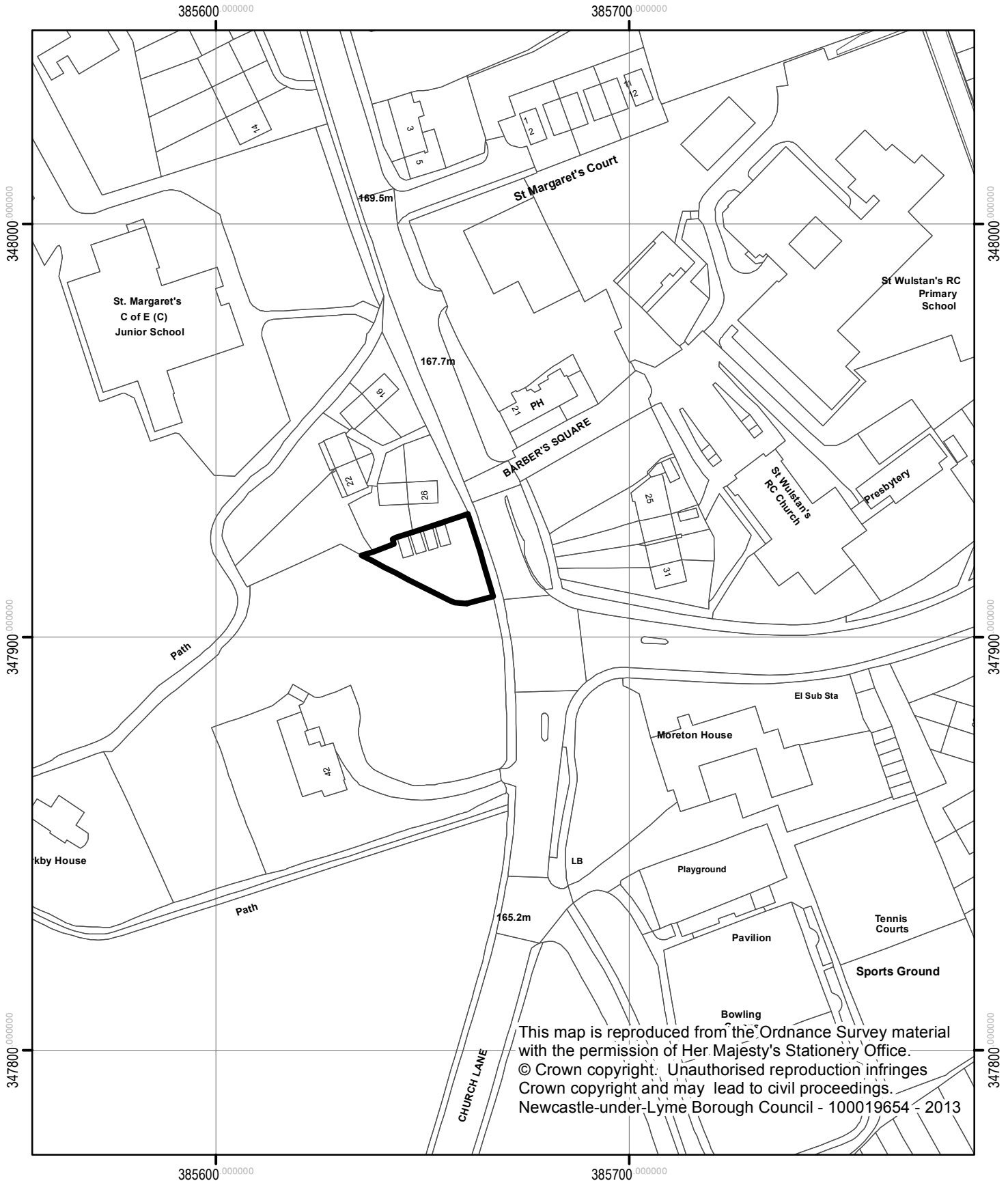
17/00932/LBC
Bradwell House, 16-18 King Street, Newcastle



This map is reproduced from the Ordnance Survey material with the permission of Her Majesty's Stationery Office. © Crown copyright. Unauthorised reproduction infringes Crown copyright and may lead to civil proceedings. Newcastle-under-Lyme Borough Council - 100019654 - 2013

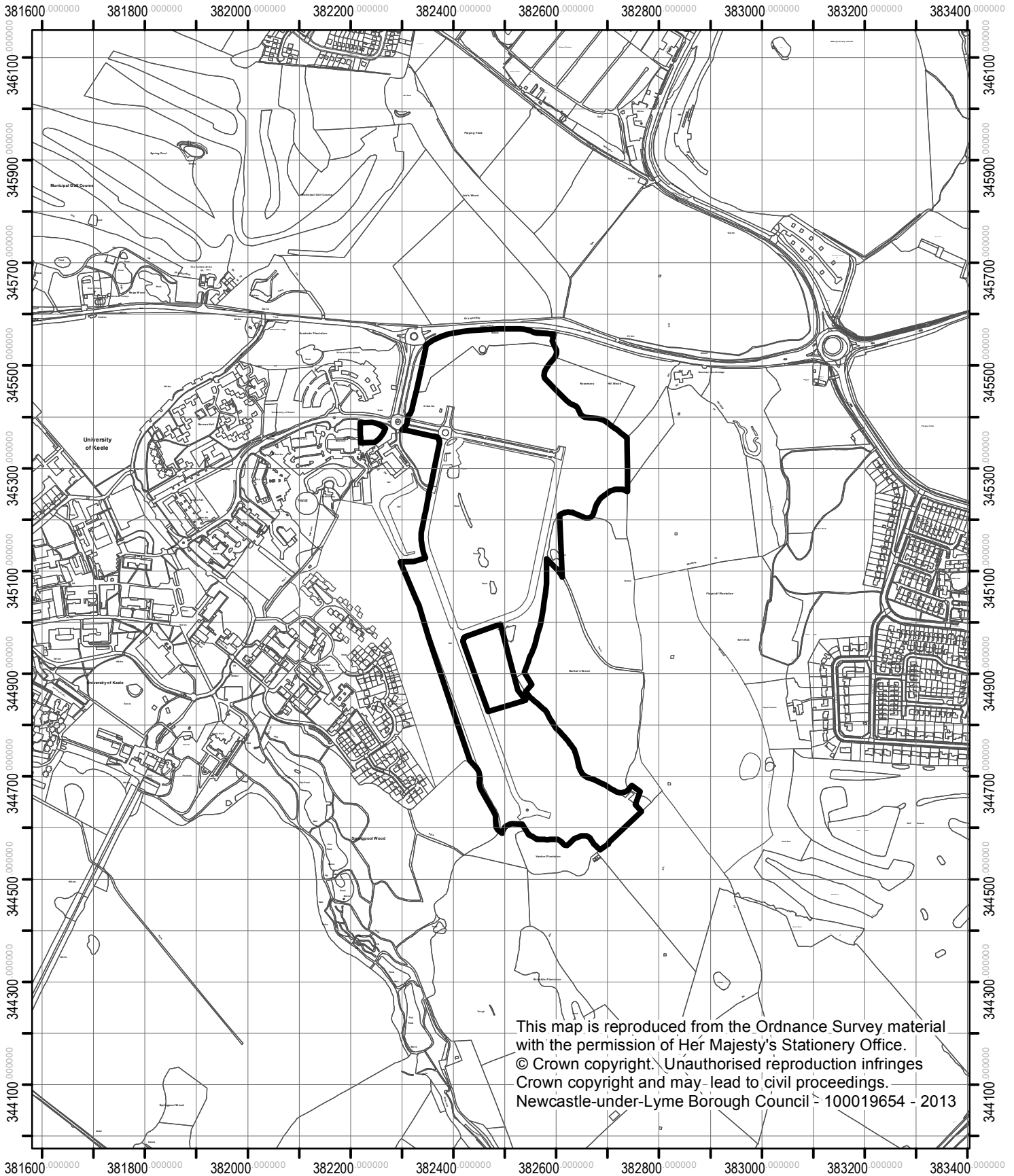
This page is intentionally left blank

17/00931/OUT
Garage site, Church Lane, Wolstanton



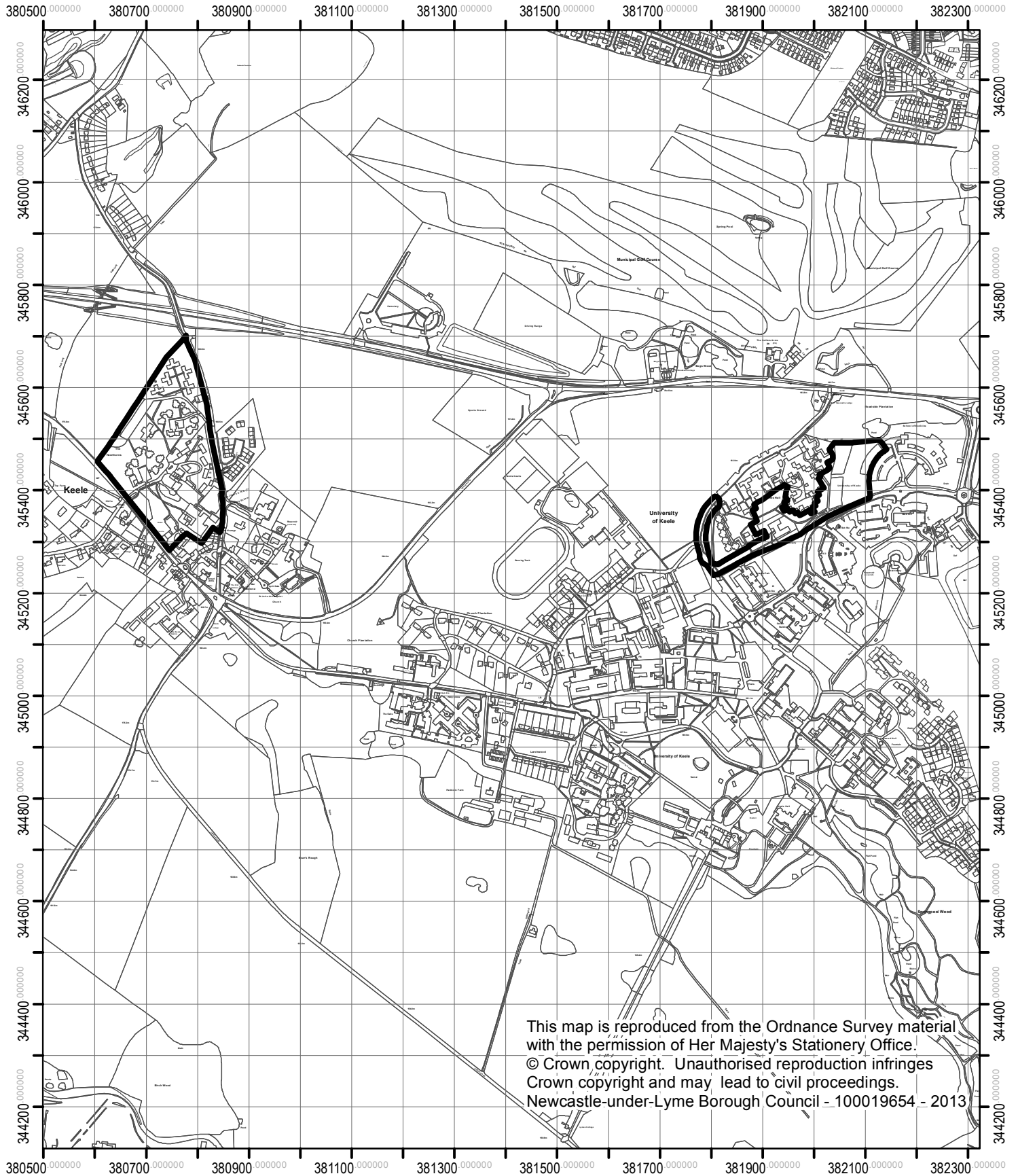
This page is intentionally left blank

17/00934/OUT
Land adjacent to Keele University, Keele Road, Keele



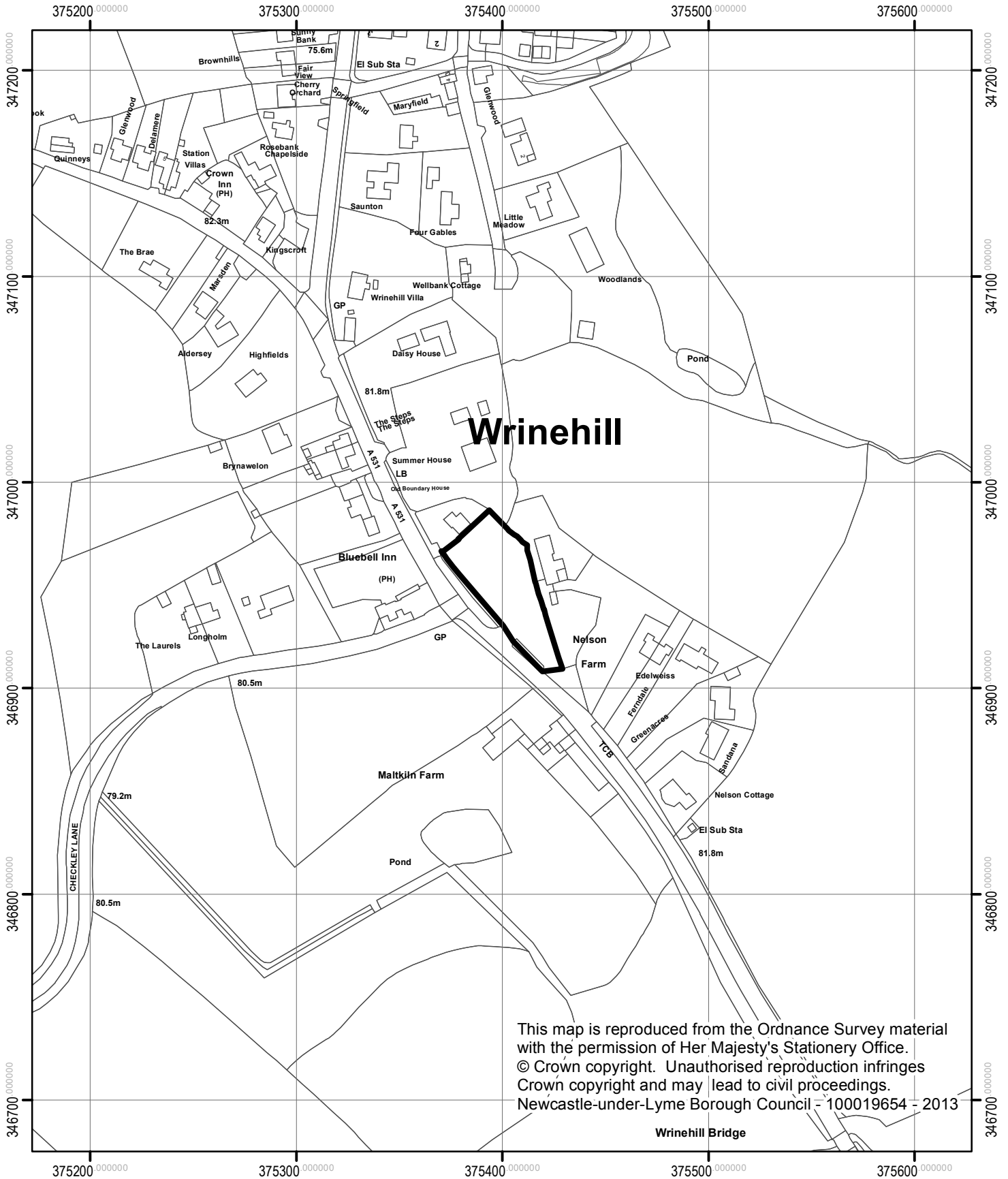
This map is reproduced from the Ordnance Survey material with the permission of Her Majesty's Stationery Office.
© Crown copyright. Unauthorised reproduction infringes Crown copyright and may lead to civil proceedings.
Newcastle-under-Lyme Borough Council - 100019654 - 2013

This page is intentionally left blank



This page is intentionally left blank

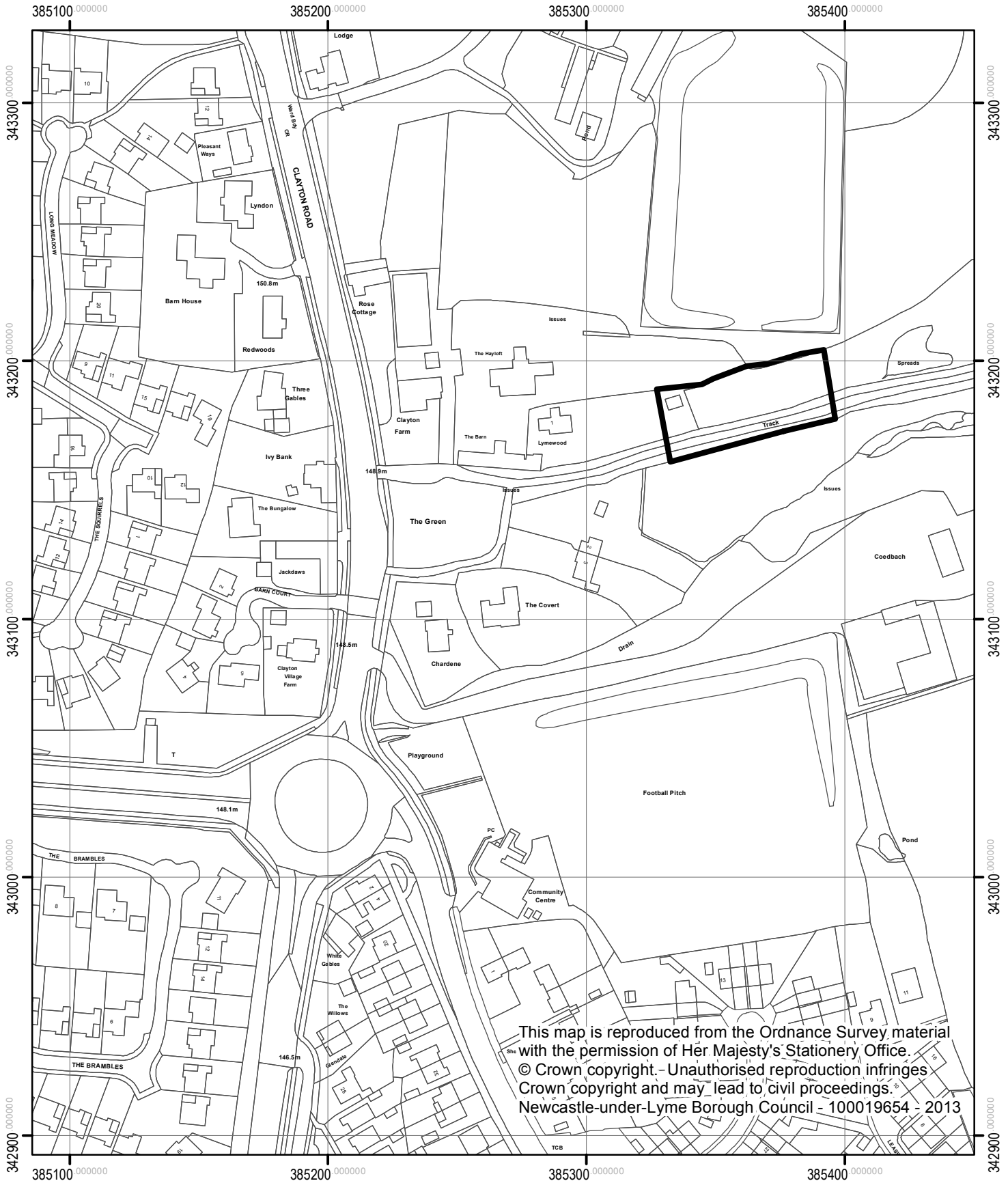
17/00968/FUL
Site of former Wrinehill Garage, Main Road, Wrinehill.



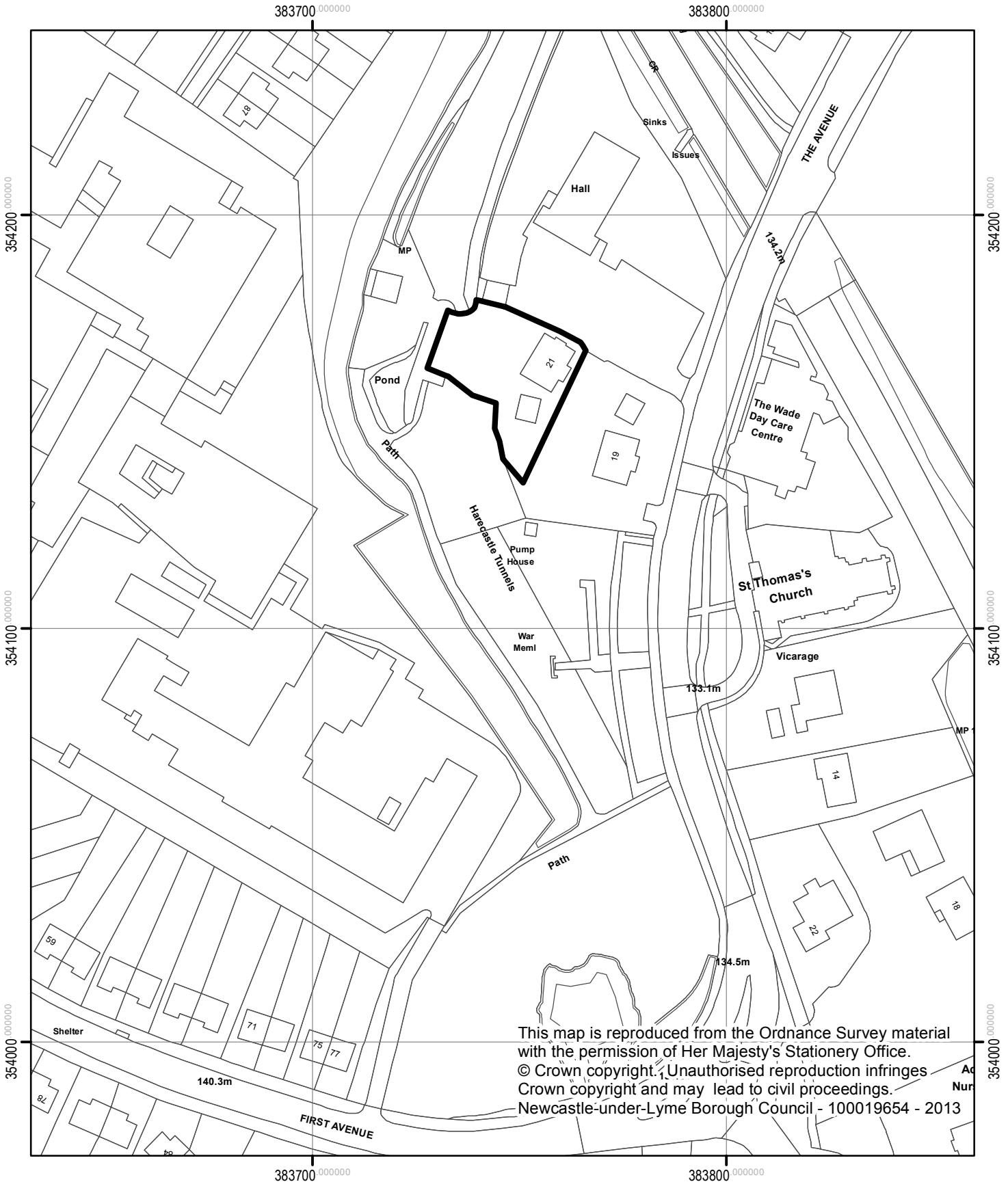
This map is reproduced from the Ordnance Survey material with the permission of Her Majesty's Stationery Office.
© Crown copyright. Unauthorised reproduction infringes Crown copyright and may lead to civil proceedings.
Newcastle-under-Lyme Borough Council - 100019654 - 2013

This page is intentionally left blank

17/00984/FUL
Lymewood, The Green, Newcastle.



This page is intentionally left blank

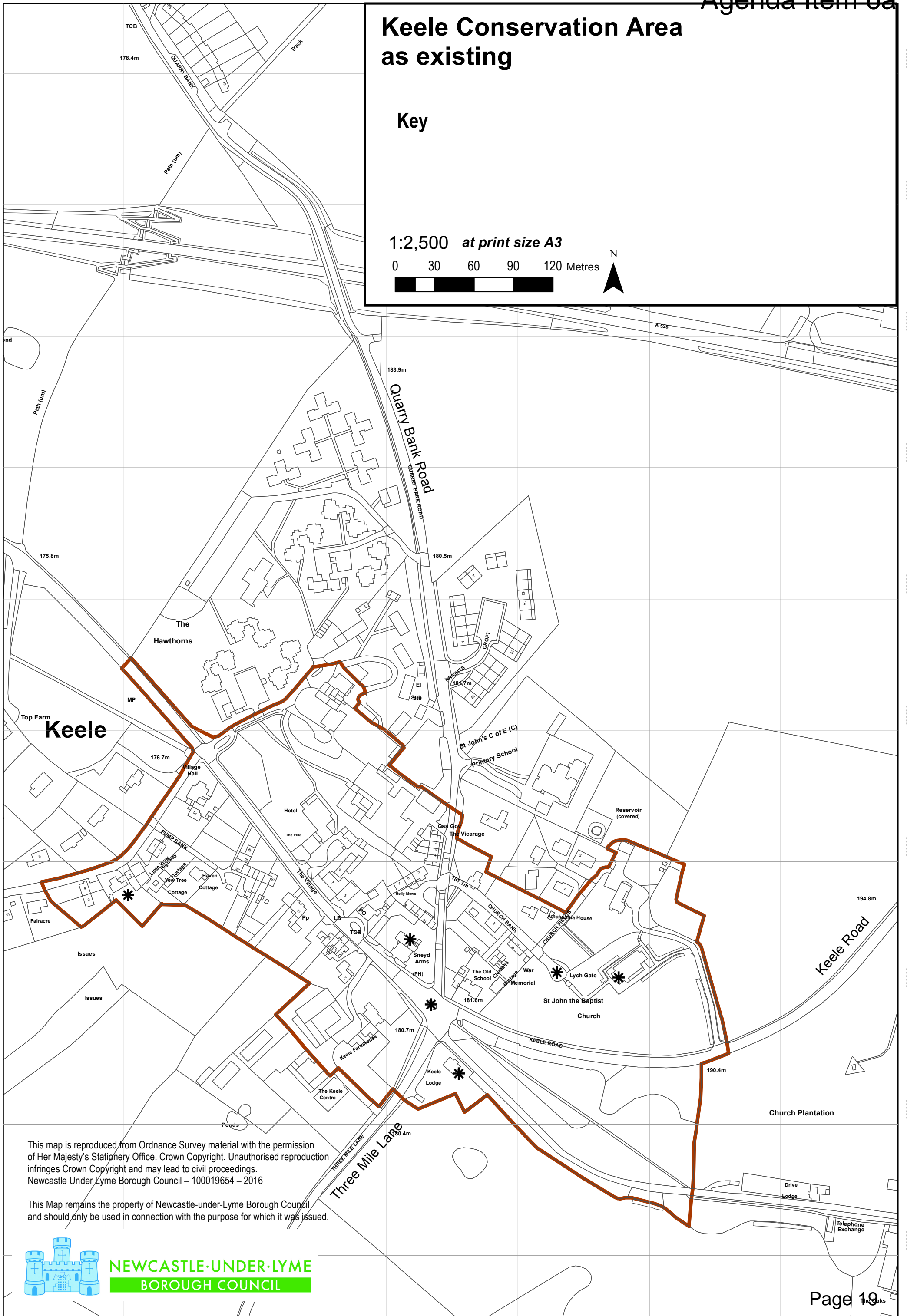
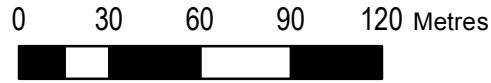


This page is intentionally left blank

Keele Conservation Area as existing


Key

1:2,500 at print size A3



This map is reproduced from Ordnance Survey material with the permission of Her Majesty's Stationery Office. Crown Copyright. Unauthorised reproduction infringes Crown Copyright and may lead to civil proceedings.
Newcastle Under Lyme Borough Council – 100019654 – 2016

This Map remains the property of Newcastle-under-Lyme Borough Council and should only be used in connection with the purpose for which it was issued.








NEWCASTLE·UNDER·LYME
BOROUGH COUNCIL



This page is intentionally left blank

Keele Conservation Area Townscape Appraisal Map & Proposed Extension to Conservation Area


Key

-  Listed Buildings
-  Local Listed Buildings
-  Positive buildings

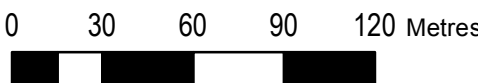
-  Landmark building/ feature
-  characteristic boundaries

-  Key view and vistas
-  Individual TPOs

-  Area TPOs

-  Proposed Conservation Area boundary extension

1:2,500 at print size A3



Proposed Conservation Area Boundary

Existing Conservation Area Boundary

This map is reproduced from Ordnance Survey material with the permission of Her Majesty's Stationery Office. Crown Copyright. Unauthorised reproduction infringes Crown Copyright and may lead to civil proceedings.
Newcastle Under Lyme Borough Council – 100019654 – 2016

This Map remains the property of Newcastle-under-Lyme Borough Council and should only be used in connection with the purpose for which it was issued.



NEWCASTLE·UNDER·LYME
BOROUGH COUNCIL

Dec 2017 - Draft

This page is intentionally left blank